

NEGOMBO

N₂

AIR PORT
KATUNAYAKE

SEA

NEGOMBO
LAGOON

N₁

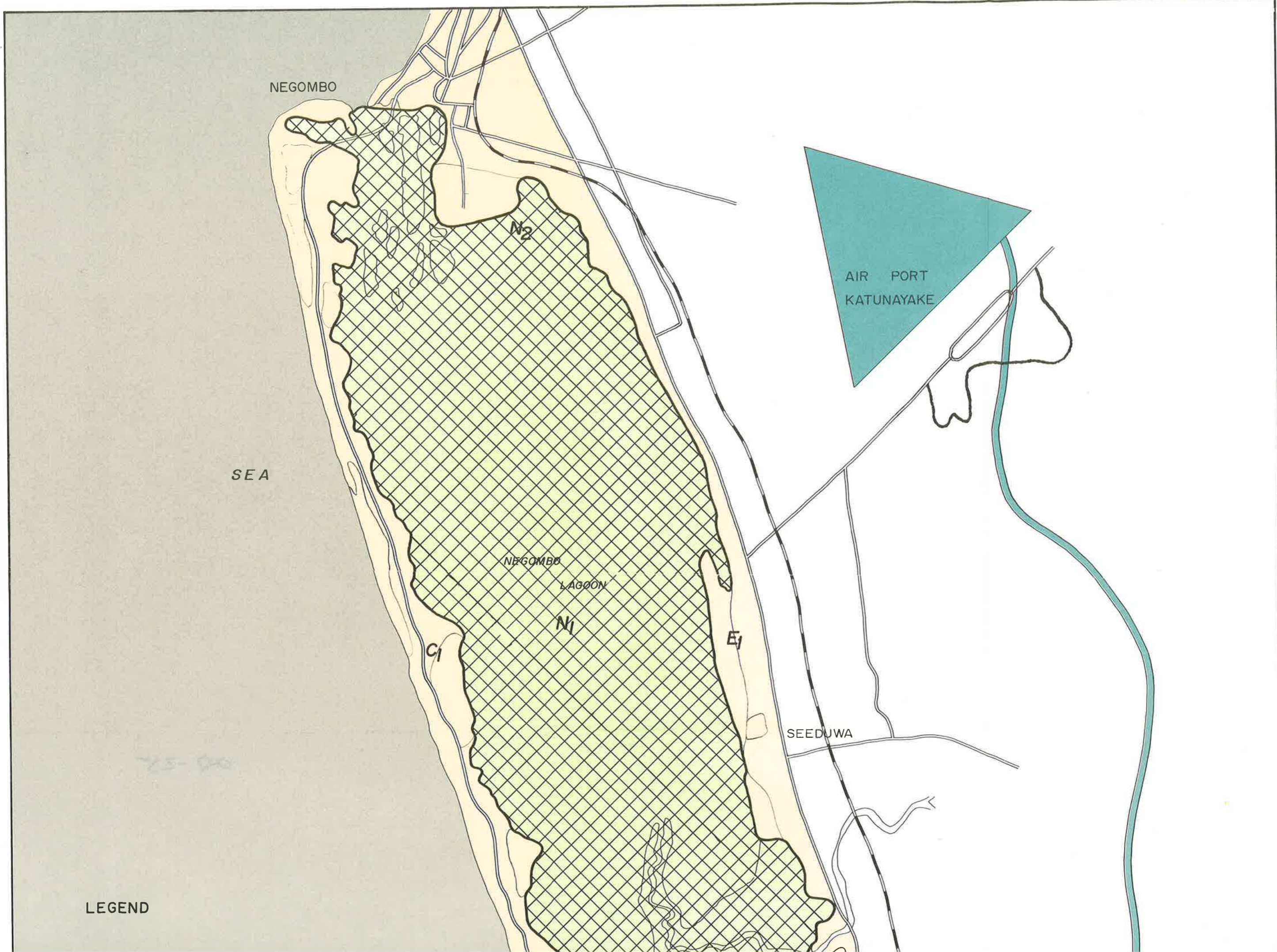
E₁





C₁






SEEDUWA

LEGEND

25-00

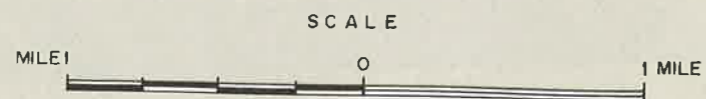


-  LOW DENSITY ZONE. = C₁, R₁, R₂, R₃, E₁, E₂
-  MODERATE DENSITY ZONE. = E₃
-  HIGH DENSITY ZONE. = E₄, R₄
-  TOURISM & FISHING ZONE. = C₂

-  MIXED URBAN ZONE.
-  CONSERVATION ZONE. = N₁, N₂, M₁, M₂
-  RECREATIONAL BUFFER ZONE.
-  RAILWAY LINE
-  COLOMBO - KATUNAYAKE EXPRESS HIGHWAY (PROPOSED)



MUTHURAJAWELA STRUCTURE PLAN



WELA PLAN

1 MILE

